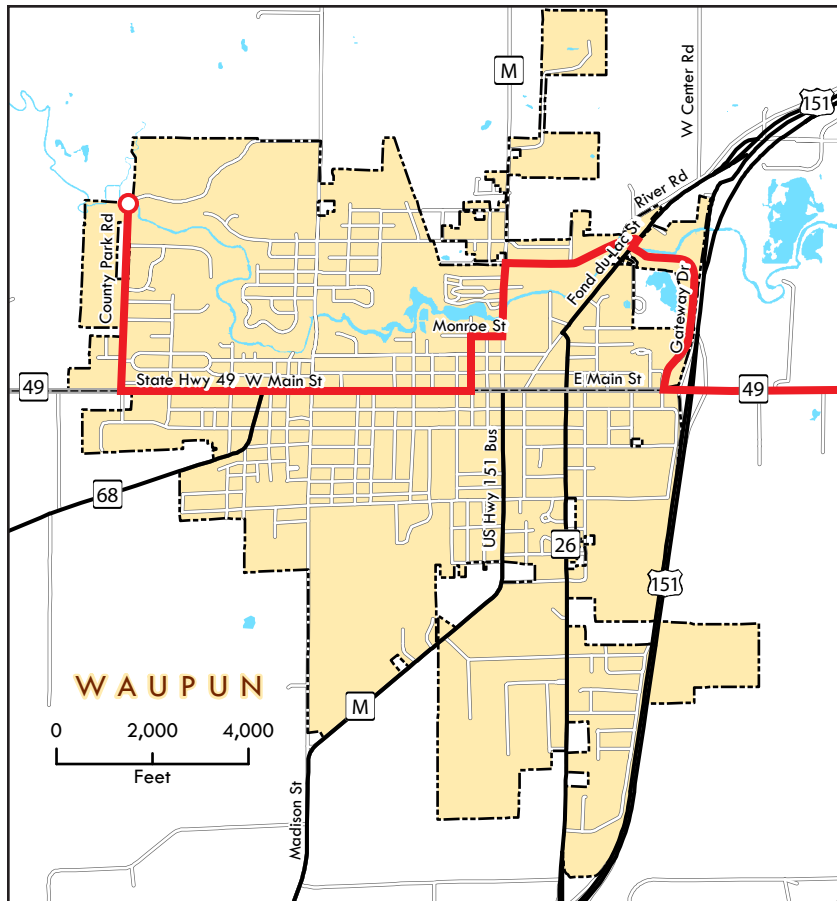


## DODGE COUNTY, WI



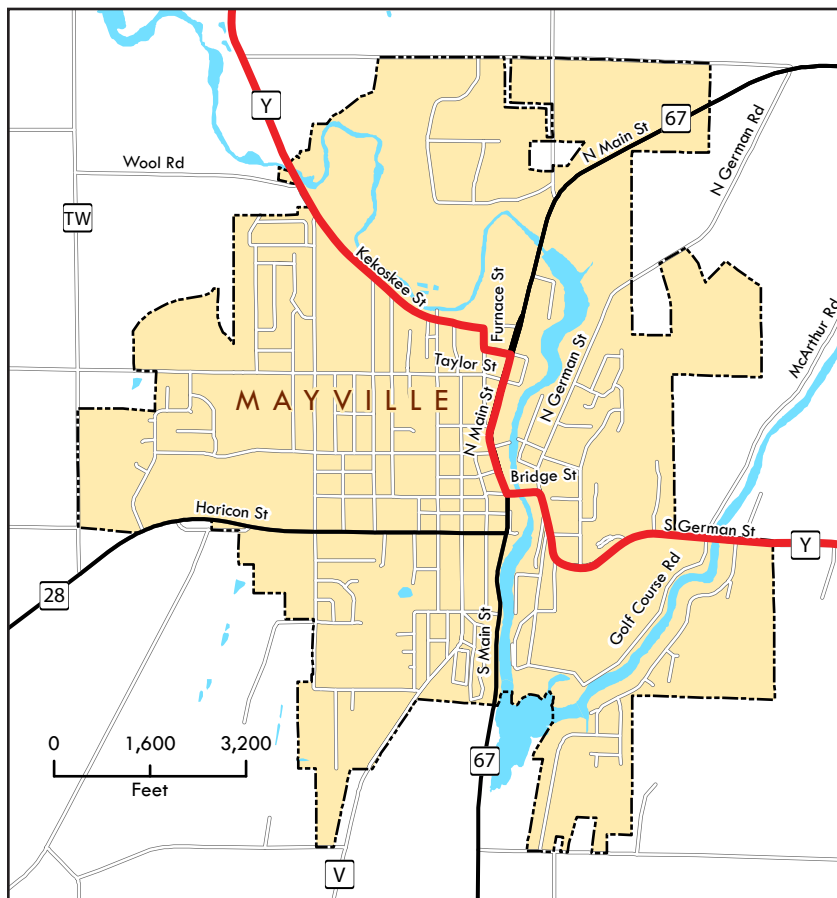
## WAUPUN, WI

### West Bound

- On **WI 49** west from the Horicon Marsh Parkway,
- Turn **Right** on **Gateway Dr**,
- Turn **Right** on **Fond du Lac St**, cross the river,
- Turn **Left** on **Spring St**,
- Turn **Left** at **N Madison St**, proceed south,
- Turn **Right** on **Monroe St** for two blocks,
- Turn **Left** on **N Forest St**,
- Turn **Right** at **E Main St**,
- Turn **Right** at intersection with **County Park Rd** (CTH MMM), proceed north to the Northern Terminus of the route in Waupun County Park.

### East Bound

- From the Northern Terminus in Waupun County Park proceed south on **County Park Rd** (CTH MMM).
- Turn **Left** on **W Main St** and proceed east.
- At the corner of **N Forest St** turn **Left**.
- Turn **Right** on **Monroe St**,
- Then turn **Left** and follow **N Madison St** north.
- Turn **Right** on **Spring St**,
- Then turn **Right** on **Fond du Lac St**,
- Cross the river, and turn **Left** on **Gateway Dr**
- At the intersection with **WI 49** turn **Left** and proceed east towards the Horicon Marsh Parkway.



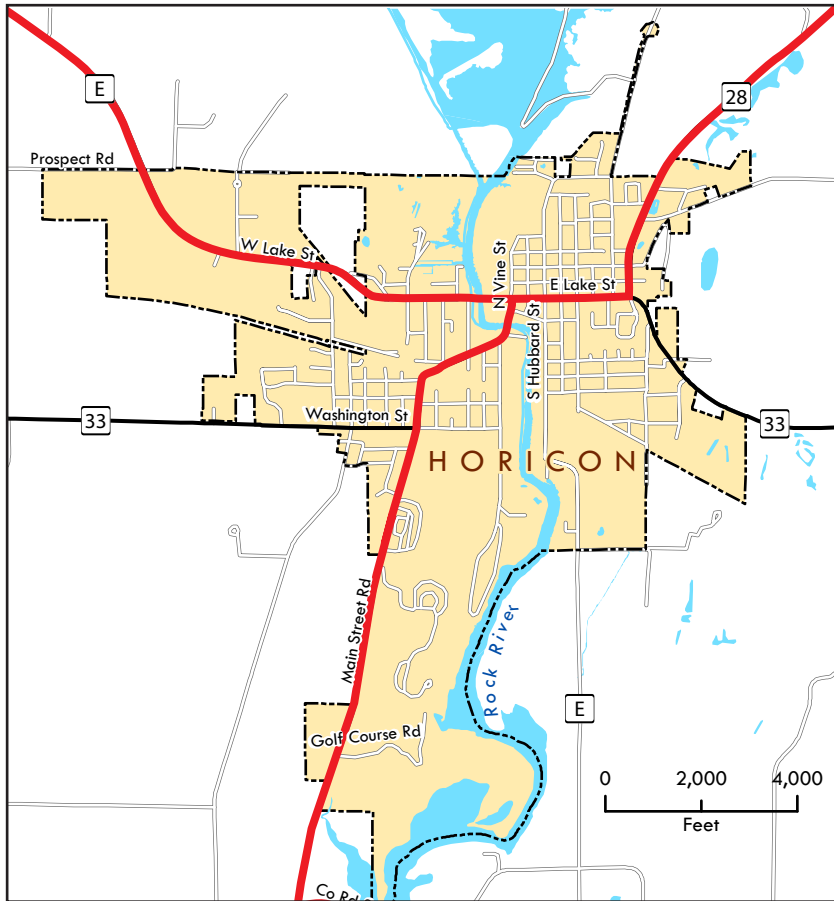
## MAYVILLE, WI

### East Bound

- On **CTH Y** from Kekoskee to **Kekoskee St**,
- Turn **Right** on **Furnace St**,
- Turn **Left** on **Taylor St**,
- Turn **Right** on **N Main St**,
- Turn **Left** on **Bridge St** and cross the river,
- Turn **Right** on **S German St** and cross the river to **CTH Y** towards Theresa and the Eastern Terminus of the route.

### West Bound

- On **CTH Y** from Theresa cross the river to **S German St**,
- Turn **Left** on **Bridge St** and cross the river,
- Turn **Right** on **N Main St**,
- Turn **Left** on **Taylor St**,
- Turn **Right** on **Furnace St**,
- Turn **Left** on **Kekoskee St** to **CTH Y** towards Kekoskee.



## HORICON, WI

### North Bound

- On **CTH S** west from **CTH E** and Hustisford, cross the river,
- Turn **Right** on **Main Street Rd** to intersection with Washington St,
- Continue **straight** to **Highway St** (WI 33) and **Barstow St**,
- Cross the river on **S Vine St** to intersection with **E Lake St** and the Horicon Marsh Parkway,
- Turn **Left** on **W Lake St** across the river to **CTH E**,

or

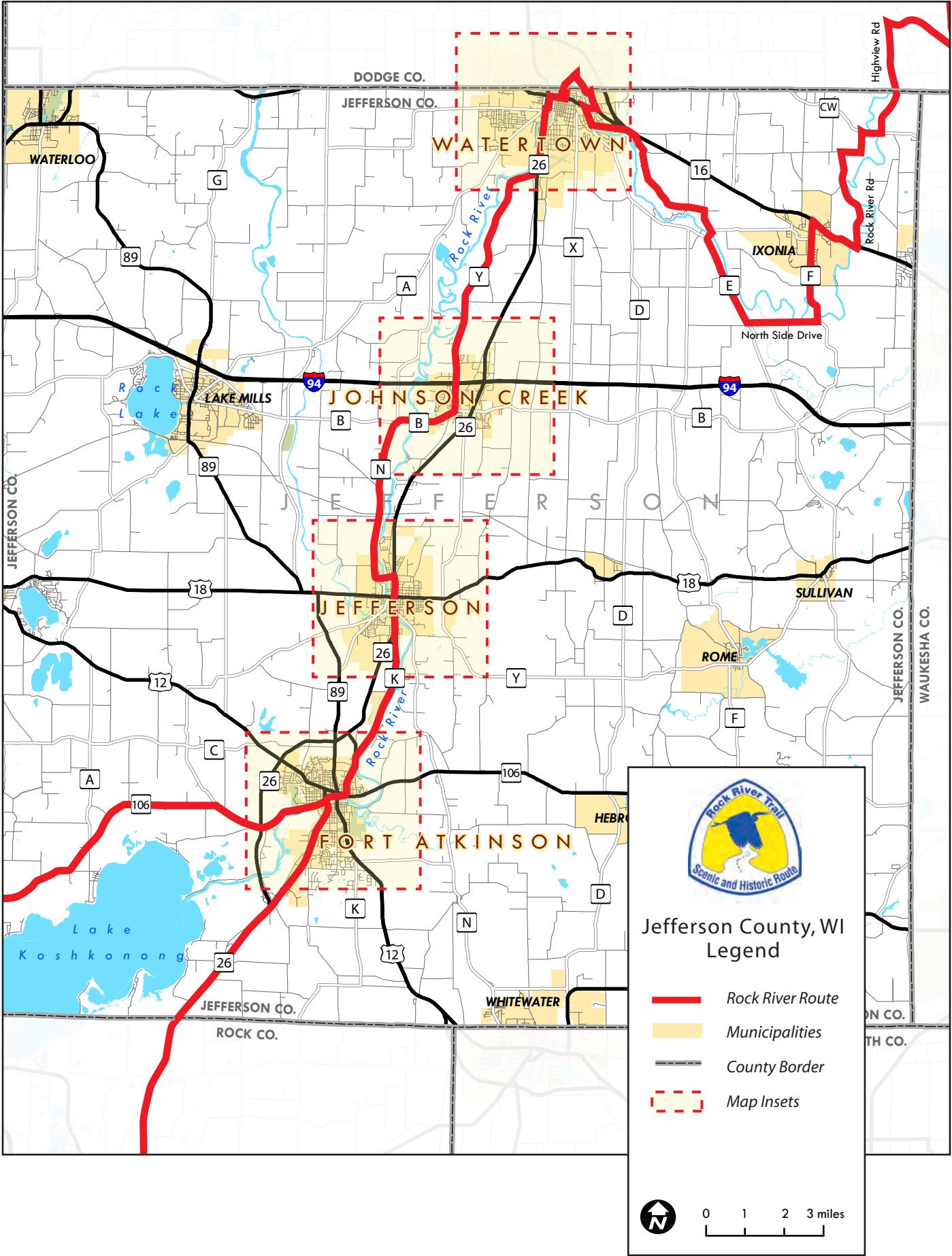
- Turn **Right** on **E Lake St** and **WI 33**,
- Turn **Left** on **Clason St** to **WI 28** towards Kekoskee.

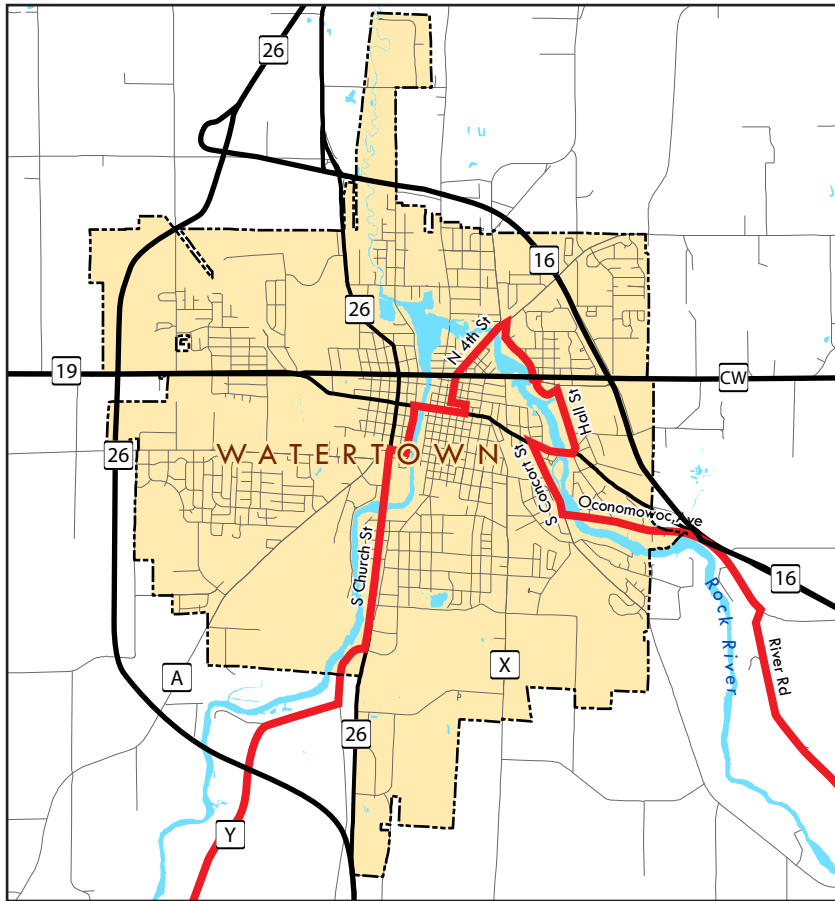
### South Bound

- On **CTH E** from **WI 26** to **E Lake St**,
- Cross the river and turn **Right** on **S Vine St**,

or

- On **WI 28** from Kekoskee to **Clason St**,
- Turn **Right** on **E Lake St** and **WI 33**,
- Turn **Left** on **S Vine St**,
- Continue **straight** to **Barstow St** and **Highway St** (WI 33),
- Cross intersection with Washington St to **Main Street Rd**,
- Left on **CTH S** towards Hustisford.





## WATERTOWN, WI

### North and East Bound

- On **Jefferson Rd** from **CTH Y** and Johnson Creek turn **Left** on **S Church St** (Bus WI 26),
- Cross the river and turn **Right** on **W Milwaukee St**,
- Before the bridge turn **Left** on **S Water St**,
- Turn **Right** on **W Main St** (WI 19) and cross the river to **E Main St**,
- Turn **Left** on **N 6th St**,
- Turn **Left** on **E Madison St**,
- Turn **Right** on **N 4th St** and cross the river,
- Turn **Right** on **Labaree St** then **Left** on **Boughton St** and then immediately turn **Right** on **Park View Ln**,
- Turn **Right** on **Hall St**,
- Bear **Right** on **E Main St** then turn **Right** on **E Main St** (WI 19) and cross the river,
- Turn **Left** on **S Concord Ave** (CTH E),
- Turn **Left** on **Oconomowoc Ave** and cross the river,
- Turn **Right** on **E Gate Dr** then turn **Right** on **River Rd**.

### West and South Bound

- On **E Gate Dr** from **River Rd** turn **Left** on **Oconomowoc Ave** and cross the river,
- Turn **Right** on **S Concord Ave** (CTH E),
- Turn **Right** on **E Main St** (WI 19) and cross the river,
- Turn **Left** on **E Main St** then immediately turn **Left** on **Hall St**,
- Turn **Left** on **Park View Ln**,
- Turn **Left** on **Boughton St** then immediately turn **Right** on **Labaree St**,
- Turn **Left** on **N 4th St** and cross the river,
- Turn **Left** on **E Madison St**,
- Turn **Right** on **N 6th St**,
- Turn **Right** on **E Main St** (WI 19) and cross the river,
- After the bridge turn **Left** on **S Water St**,
- Turn **Right** on **W Milwaukee St**,
- Turn **Left** on **S Church St** (Bus WI 26) and cross the river,
- Turn **Right** on **Jefferson Rd** then turn **Right** on **CTH Y** towards Johnson Creek.

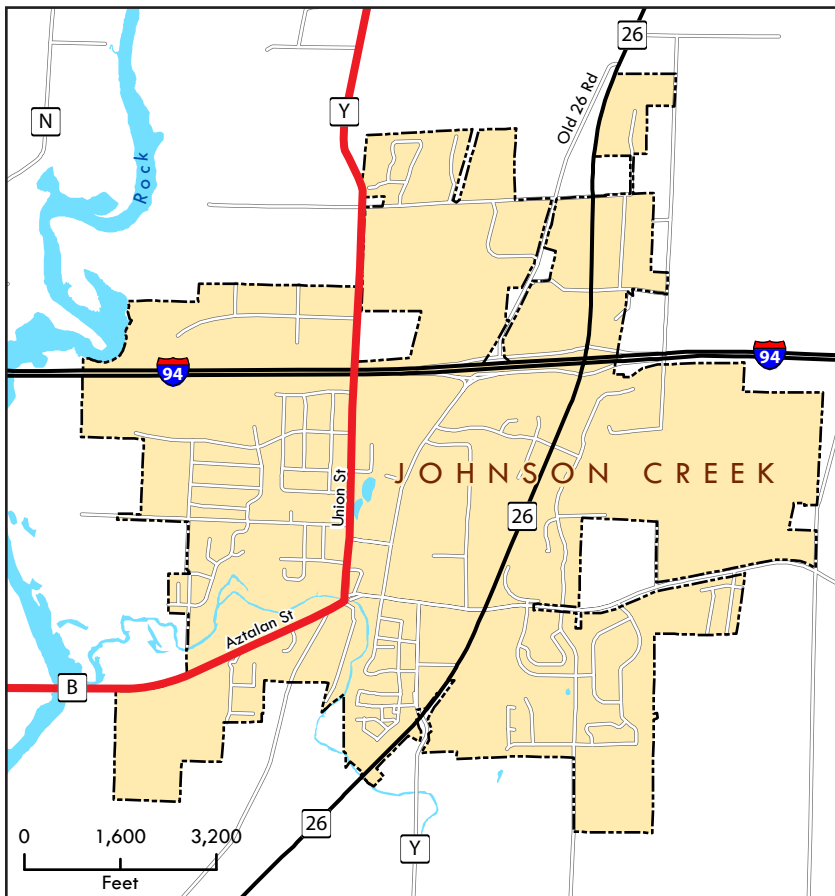
## JOHNSON CREEK, WI

### North Bound

- On **CTH B** from **CTH N** and Jefferson to **Aztalan St**,
- Turn **Left** on **Union St** to **CTY Y** towards Watertown.

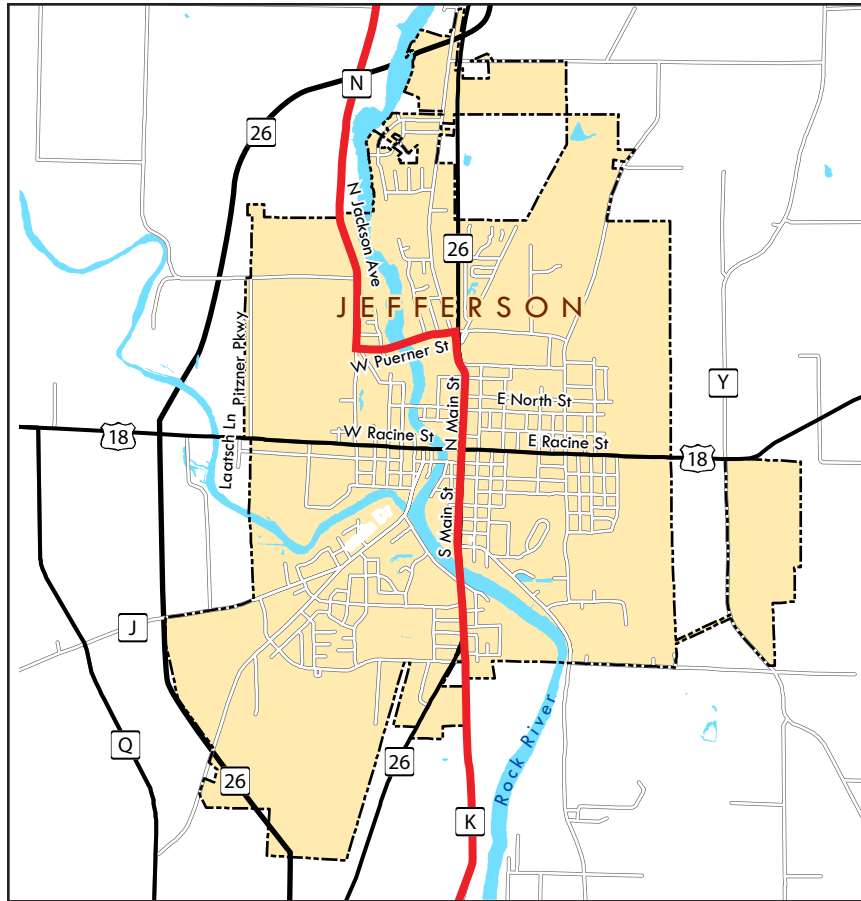
### South Bound

- On **CTH Y** from Watertown to **Union St**,
- Turn **Right** on **Aztalan St** to **CTH B** towards Jefferson.





## JEFFERSON COUNTY, WI



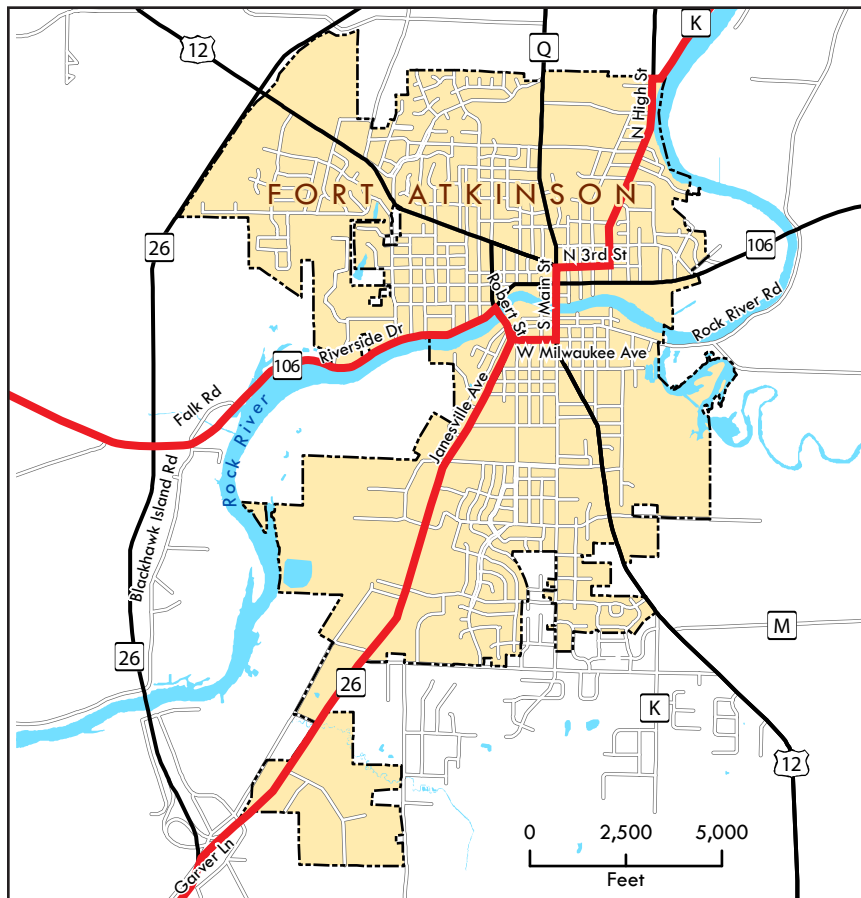
### JEFFERSON, WI

#### North Bound

- On **CTH K** from Fort Atkinson bear **Right** on **S Rockwell Ave**,
- Continue **Straight** on **S Main St** (Bus WI 26),
- Cross the river to **N Main St**,
- Turn **Left** on **W Puerner St** and cross the river,
- Turn **Right** on **N Jackson Ave** to **CTH N** towards Johnson Creek.

#### South Bound

- On **CTH N** from Johnson Creek to **N Jackson Ave**,
- Turn **Left** on **W Puerner St** and cross the river,
- Turn **Right** on **N Main St** (Bus WI 26) to **S Main St**,
- Cross the river and turn **Left** to **S Rockwell Ave**,
- Continue **Straight** to **CTH K** towards Fort Atkinson.



### FORT ATKINSON, WI

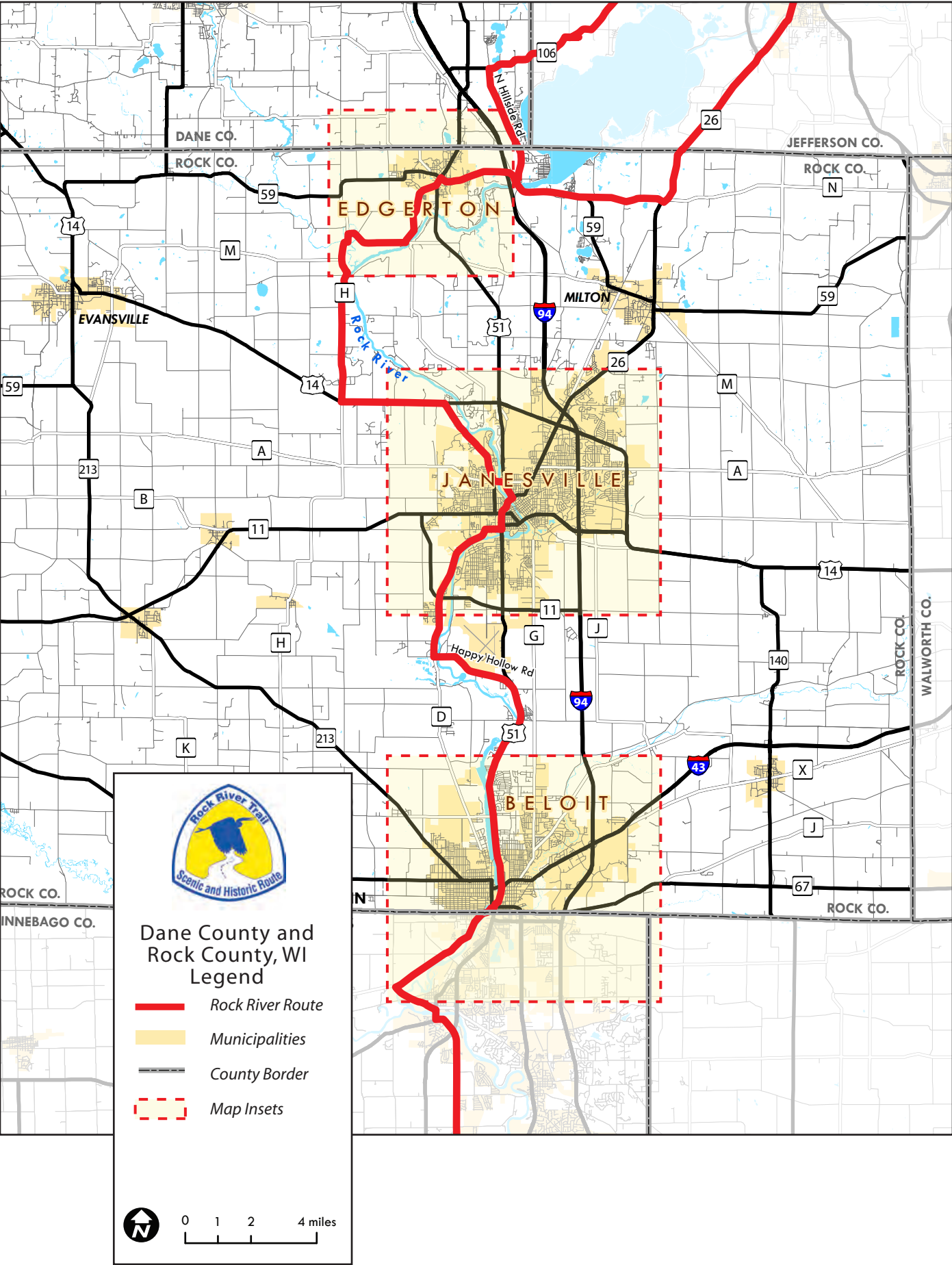
#### North Bound

- On **WI 106** from Edgerton to **Riverside Dr**,
  - Turn **Right** on **Robert St** and cross the river,
  - Turn **Left** on **W Milwaukee Ave**,
- or
- From Edgerton on **CTH N** and **WI 26** to **Janesville Ave** (Bus WI 26),
  - Turn **Right** on **W Milwaukee Ave**,
  - East on **W Milwaukee Ave** turn **Left** on **S Main St**,
  - Cross the river to **N Main St**,
  - Turn **Right** on **N 3rd St**,
  - Turn **Left** on **N High St**,
  - Turn **Right** on **CTH K** towards Jefferson.

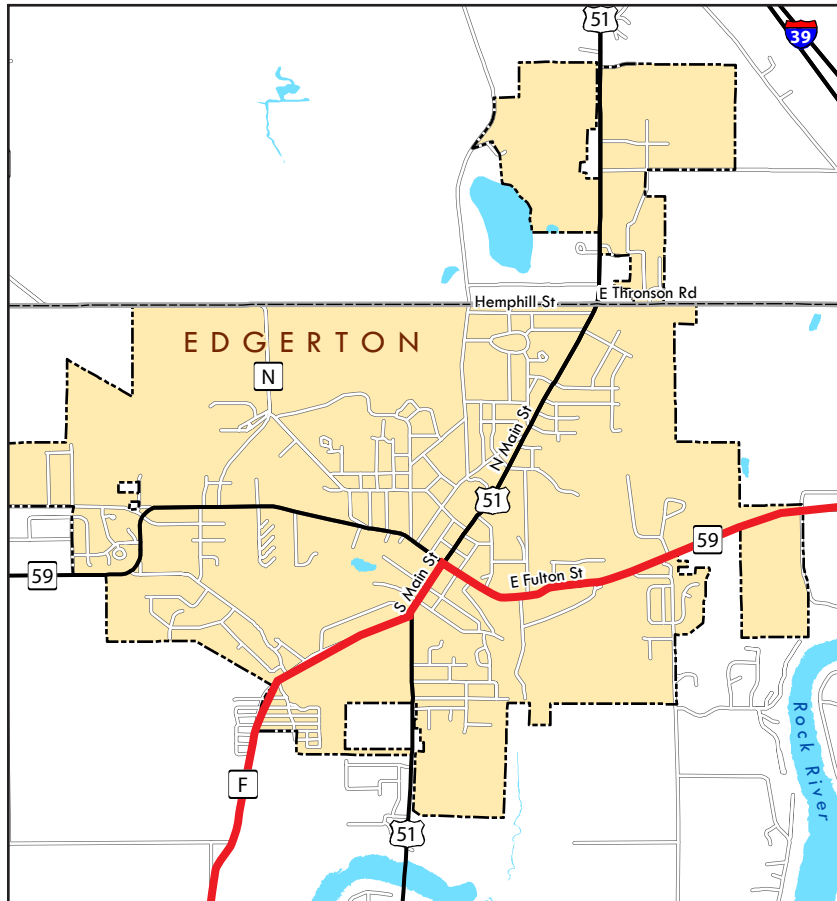
#### South Bound

- On **CTH K** from Jefferson turn **Left** on **N High St** (Bus WI 26),
  - Turn **Right** on **N 3rd St**,
  - Turn **Left** on **N Main St**,
  - Cross the river to **S Main St**,
  - Turn **Right** on **W Milwaukee Ave**,
  - Then turn **Right** to **Robert St**, cross the river and **Left** on **Riverside Dr** to **STH 106** to Edgerton,
- or
- Turn **Left** on **Janesville Ave** (Bus WI 26) to **WI 26** to **CTH N** to Edgerton.

DANE COUNTY AND ROCK COUNTY, WI



## ROCK COUNTY, WI



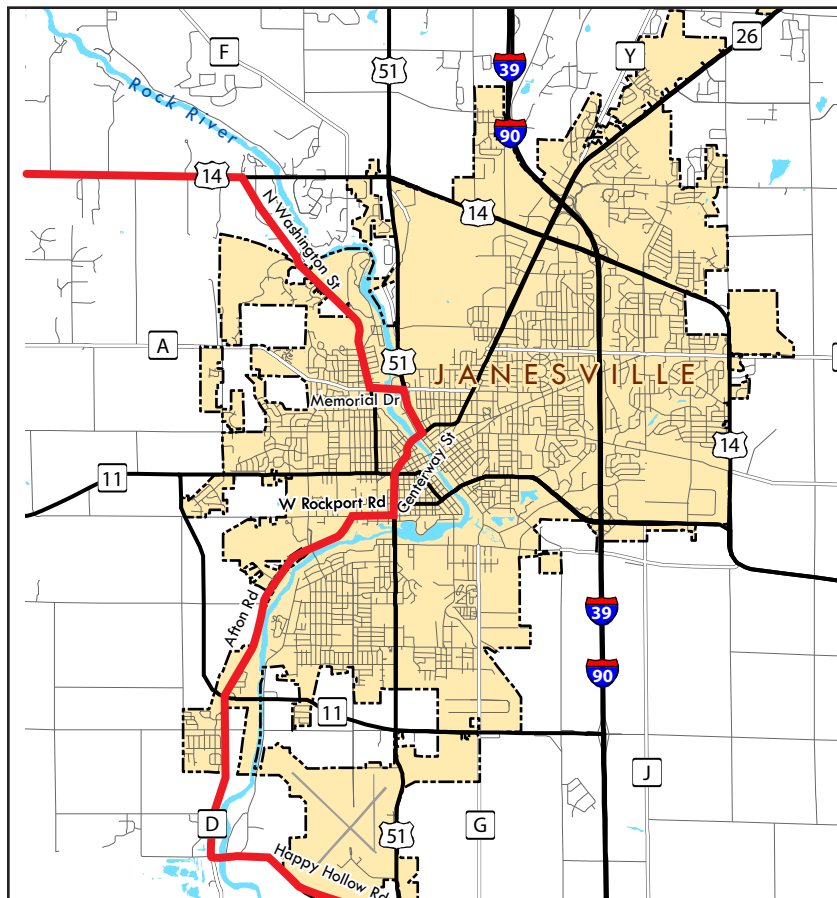
## EDGERTON, WI

### North Bound

- On **CTH F** from Indianford to **S Main St**,
  - Bear **Left** to follow **S Main St**,
  - Turn **Right** on **E Fulton St** (WI 59),
  - East on **WI 59** turn **Left** on **E Mallwood Dr**,
  - Turn **Left** on **N Hillside Rd**,
  - Turn **Right** on **WI 106** to Fort Atkinson
- or
- Continue east on **WI 59** and cross the river,
  - Turn **Left** on **CTH N** and **Left** on **WI 26** north to Fort Atkinson.

### South Bound

- West on **WI 106** from Fort Atkinson,
  - Turn **Left** on **N Hillside Rd**,
  - Turn **Right** on **E Mallwood Dr**,
  - Turn **Right** on **WI 59** to **E Fulton St**,
- or
- West on **WI 59** from **CTH N** and **WI 26** from Fort Atkinson,
  - Cross the river on **WI 59** and continue to **E Fulton St**,
  - Turn **Left** from **E Fulton St** to **S Main St**,
  - Bear **Right** to continue on **S Main St** to **CTH F** to Indianford.



## JANESVILLE, WI

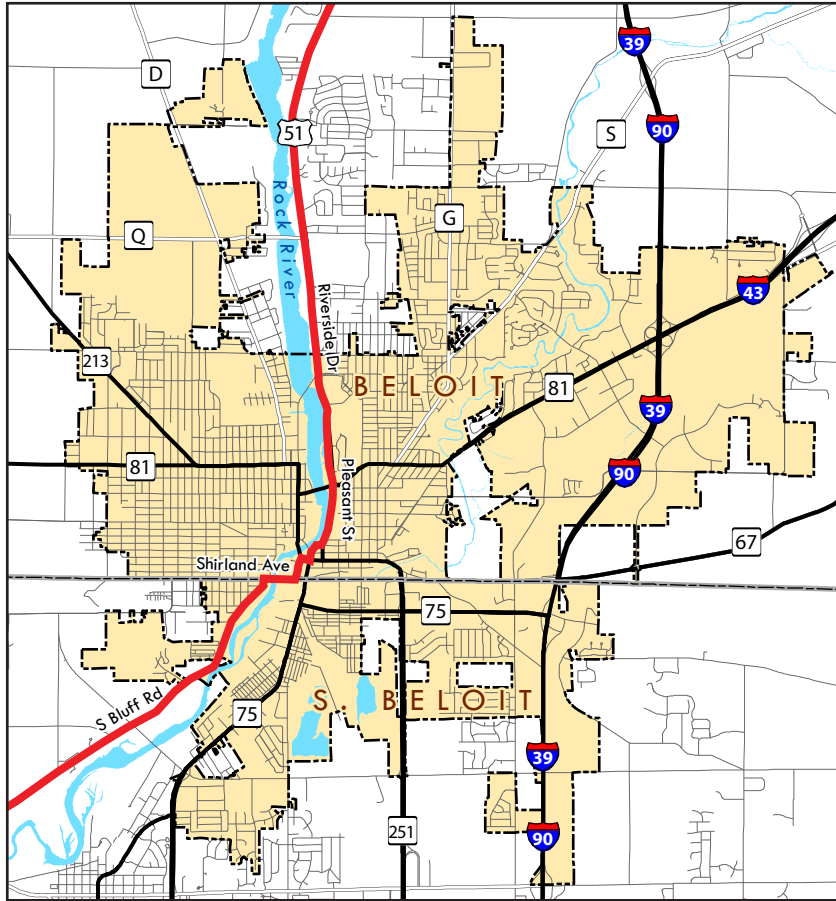
### North Bound

- On **US 51** from Beloit,
- Turn **Left** on **Happy Hollow Rd** and cross the river,
- Turn **Right** on **Afton Rd** (CTH D) towards Janesville,
- Turn **Right** on **W Rockport Rd**,
- Turn **Left** on **Center Ave** (US 51) to **Centerway**,
- Cross the river on **Centerway** and turn **Left** on **N Parker Dr** (US 51),
- Proceed west on **Memorial Dr** and cross the river,
- Turn **Right** on **N Washington St** (CTH E),
- Turn **Left** on **US 14** towards **CTH H** and Indianford.

### South Bound

- East on **US 14** from **CTH H** and Indianford,
- Turn **Right** on **N Washington St** (CTH E),
- Turn **Left** on **Memorial Dr** and continue east across the river,
- Turn **Right** and continue south on **N Parker Dr** (US 51),
- Turn **Right** on **Centerway** and cross the river,
- Continue on **Centerway** to **Center Ave**,
- Turn **Right** on **W Rockport Rd**,
- Turn **Left** on **Afton Rd** (CTH D) towards Beloit.





## BELOIT, WI SOUTH BELOIT, IL

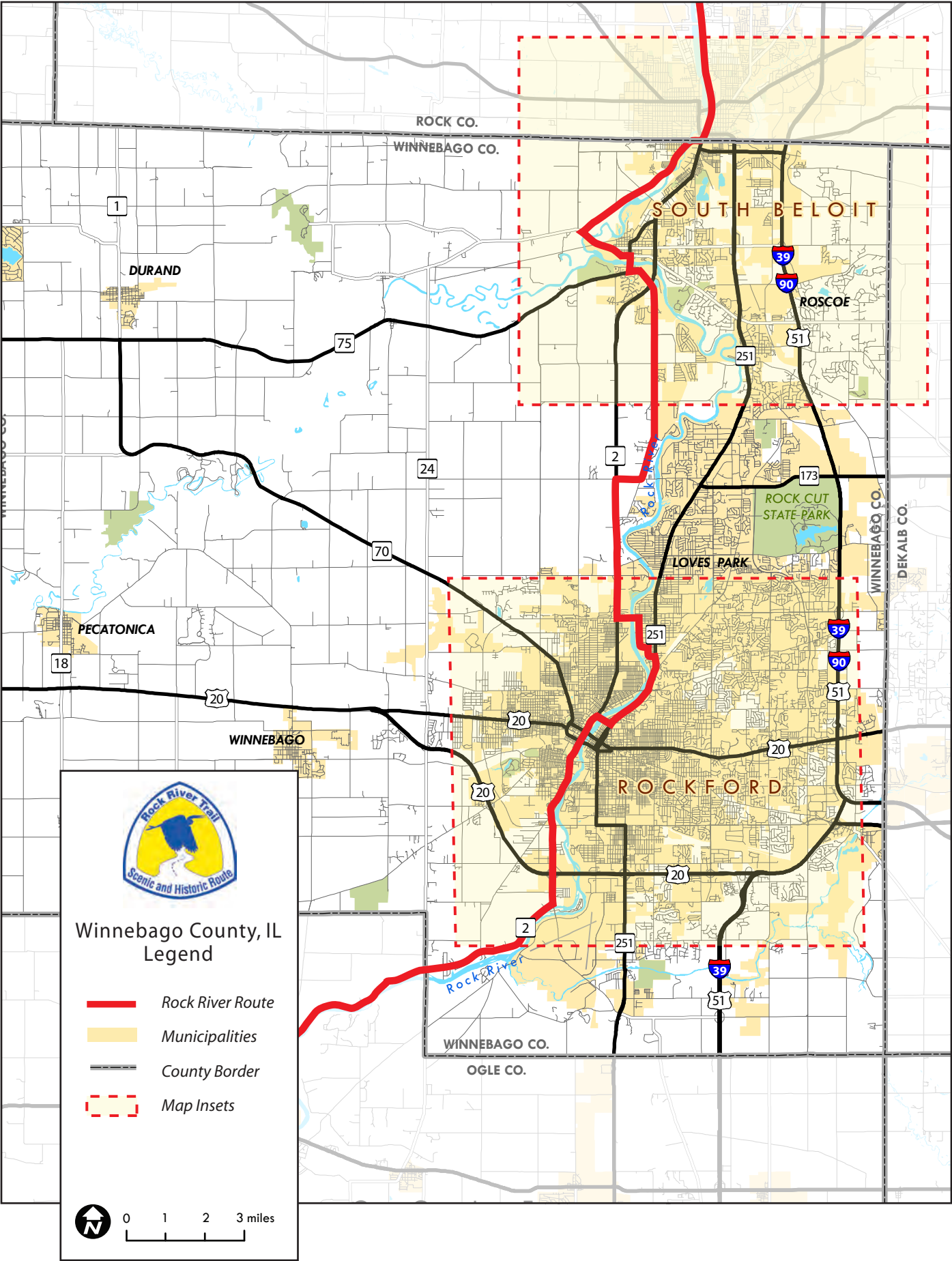
### North Bound

- On **Old River Road** (IL 64) from Machesney Park towards Roscoe and **Russell St** in Rockton,
- Turn **Right** on **S Blackhawk Blvd** (IL 75) and cross the river,
- Turn **Left** on **W Main St** and continue to **Race St**,
- Turn **Left** on **Rockton Rd** (IL 9) and cross the river,
- Turn **Right** and continue north on **S Bluff Rd** to **S Bluff St** in South Beloit,
- Turn **Right** on **Shirland Ave** and continue east across the river to enter Wisconsin,
- After the bridge turn **Left** on **Water St** and continue to **Mill St**,
- Turn **Right** on **Broad St** and then turn **Left** on **State St**,
- Bear **Right** on **Public Ave** then turn **Left** on **Pleasant St** (US 51),
- Continue on **Pleasant St** to **Riverside Dr** (US 51) and north towards Janesville.

### South Bound

- On **Riverside Dr** (US 51) from Janesville towards Beloit and continue south on **Pleasant St**,
- Turn **Right** on **Public Ave** then bear **Left** on **State St**,
- Turn **Right** on **Broad St**,
- Turn **Left** on **Mill St** and continue to **Water St**,
- Turn **Right** on **Shirland Ave** and continue west across the river to enter Illinois,
- Turn **Left** on **S Bluff St** and continue south to **S Bluff Rd** towards Rockton,
- Turn **Left** on **Rockton Rd** and continue east across the river,
- Turn **Right** on **Race St** and continue to **W Main St**,
- Turn **Right** on **S Blackhawk Blvd** (IL 75) and cross the river,
- Turn **Left** on **Russell St** (IL 64) and continue on **Old River Road** towards Roscoe and Machesney Park.

WINNEBAGO COUNTY, IL



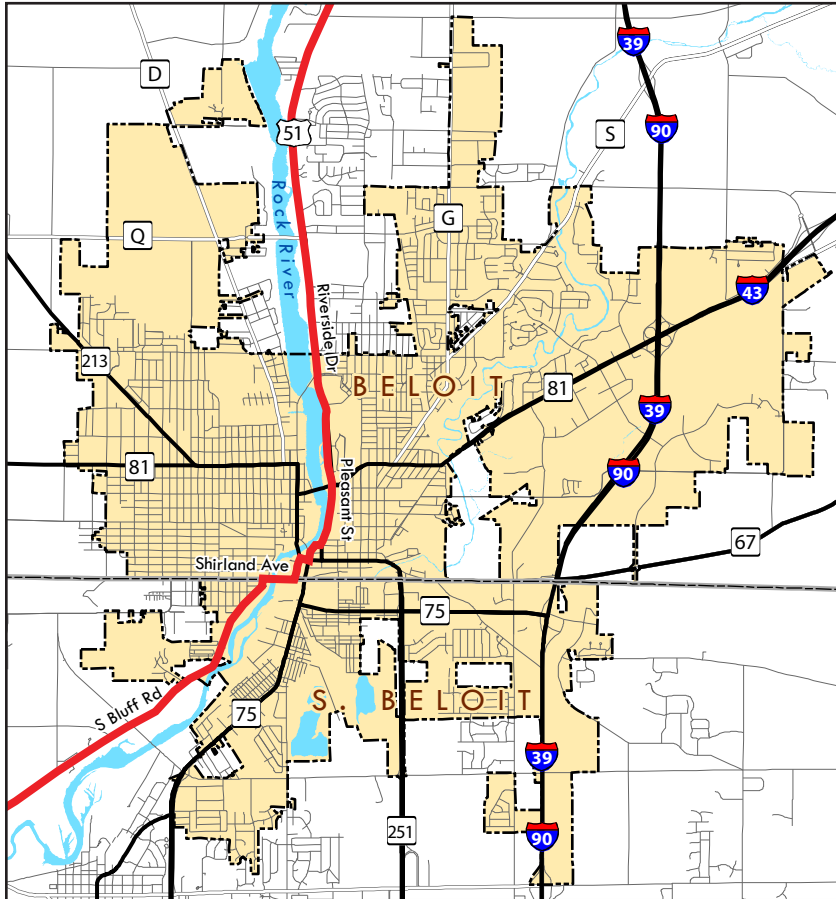
## BELOIT, WI SOUTH BELOIT, IL

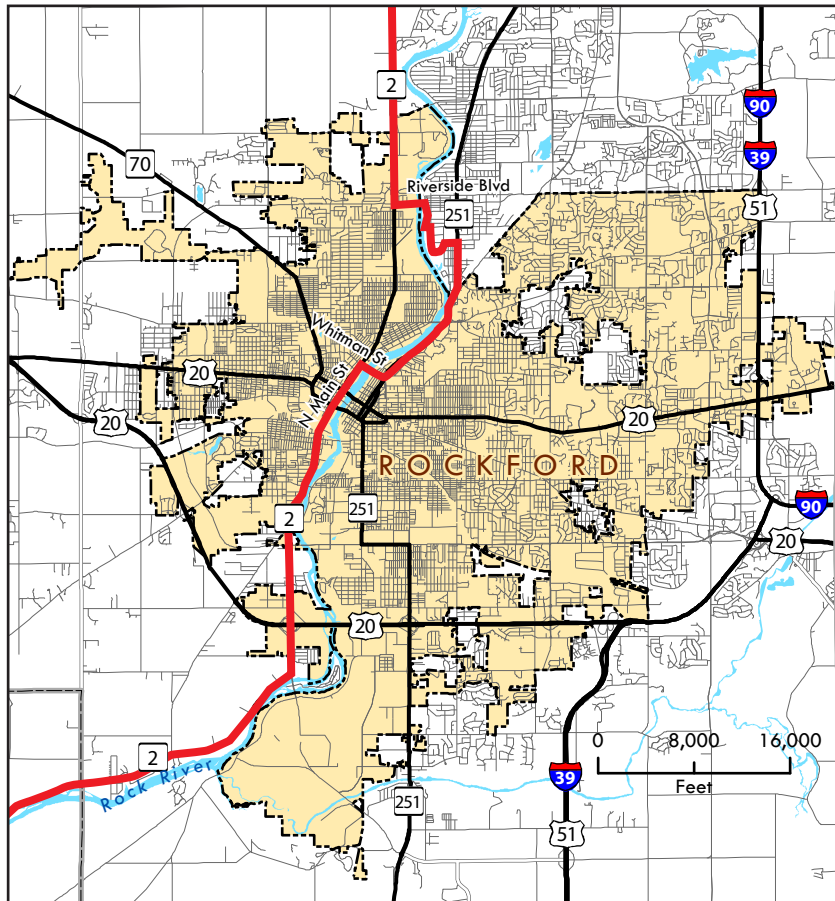
### North Bound

- On **Old River Road** (IL 64) from Machesney Park towards Roscoe and **Russell St** in Rockton,
- Turn **Right** on **S Blackhawk Blvd** (IL 75) and cross the river,
- Turn **Left** on **W Main St** and continue to **Race St**,
- Turn **Left** on **Rockton Rd** (IL 9) and cross the river,
- Turn **Right** and continue north on **S Bluff Rd** to **S Bluff St** in South Beloit,
- Turn **Right** on **Shirland Ave** and continue east across the river to enter Wisconsin,
- After the bridge turn **Left** on **Water St** and continue to **Mill St**,
- Turn **Right** on **Broad St** and then turn **Left** on **State St**,
- Bear **Right** on **Public Ave** then turn **Left** on **Pleasant St** (US 51),
- Continue on **Pleasant St** to **Riverside Dr** (US 51) and north towards Janesville.

### South Bound

- On **Riverside Dr** (US 51) from Janesville towards Beloit and continue south on **Pleasant St**,
- Turn **Right** on **Public Ave** then bear **Left** on **State St**,
- Turn **Right** on **Broad St**,
- Turn **Left** on **Mill St** and continue to **Water St**,
- Turn **Right** on **Shirland Ave** and continue west across the river to enter Illinois,
- Turn **Left** on **S Bluff St** and continue south to **S Bluff Rd** towards Rockton,
- Turn **Left** on **Rockton Rd** and continue east across the river,
- Turn **Right** on **Race St** and continue to **W Main St**,
- Turn **Right** on **S Blackhawk Blvd** (IL 75) and cross the river,
- Turn **Left** on **Russell St** (IL 64) and continue on **Old River Road** towards Roscoe and Machesney Park.





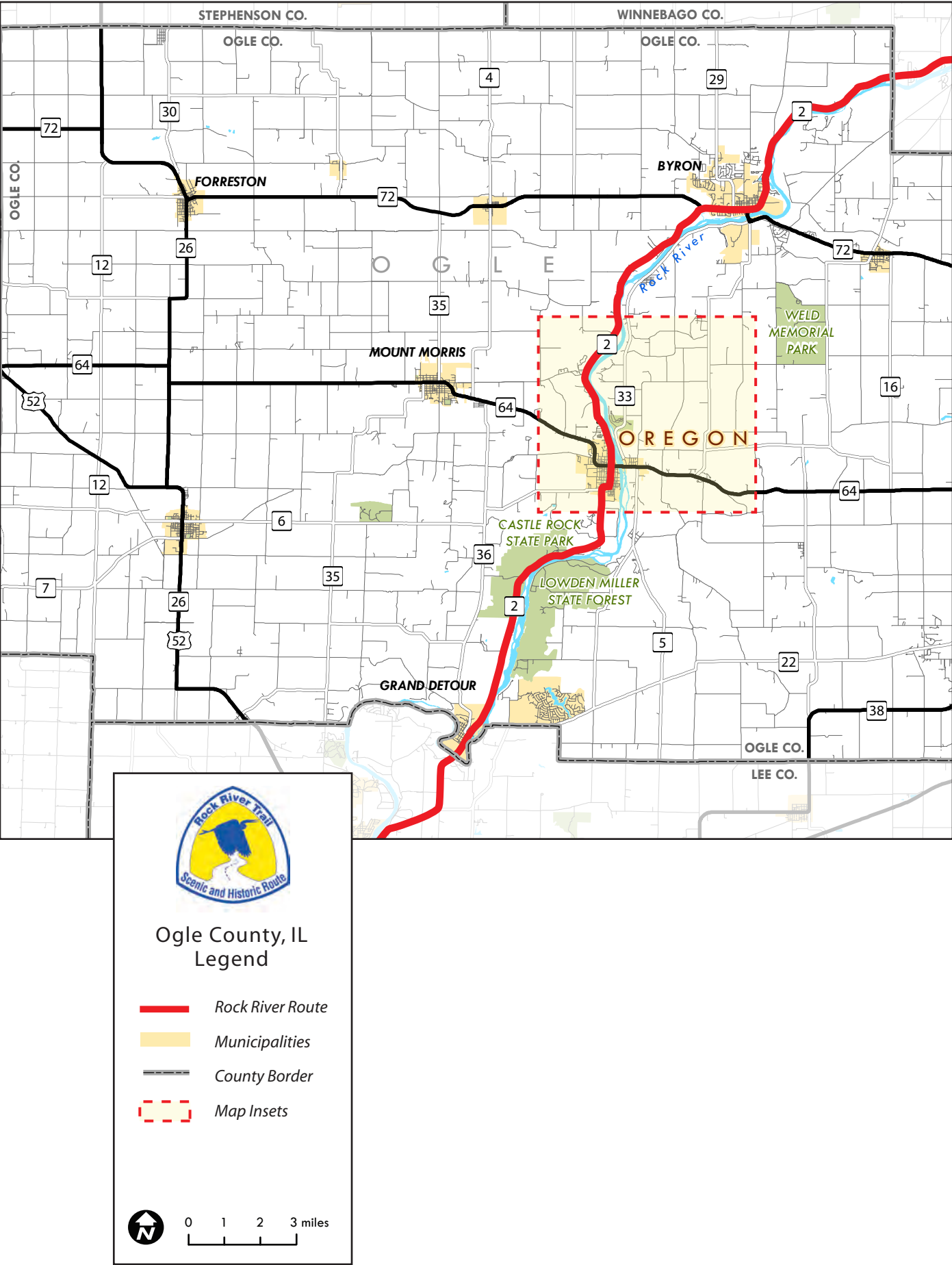
## ROCKFORD, IL

### North Bound

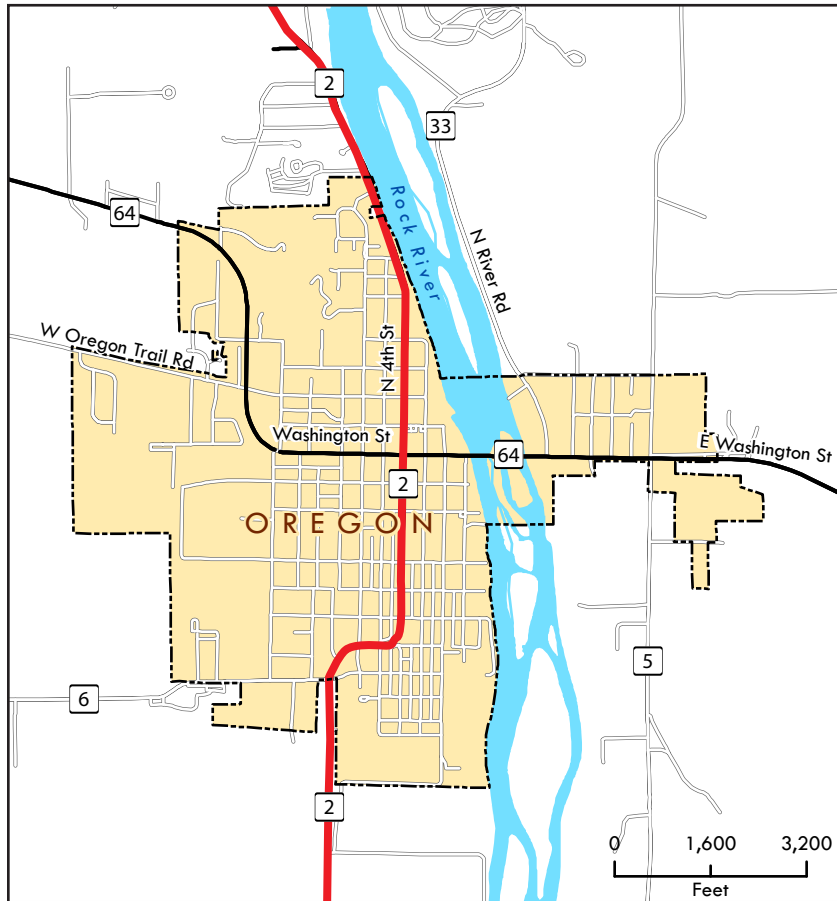
- On **IL Rt 2** from Byron continue towards Rockford on **S Main St**,
- Continue on **S Main St** across Cedar St straight to **N Main St**,
- Turn **Right** on **Whitman St** and cross the river on Ben Schleicher Bridge,
- Exit **North** on **IL Rt 251**,
- Turn **Left** on **Pearl Ave** in Loves Park,
- Turn **Left** on **Evelyn Ave** and continue to **East Dr**,
- Turn **Left** on **E Riverside Blvd** and continue west across the river to **W Riverside Blvd**,
- Turn **Right** on **IL Rt 2** and continue north,
- Turn **Right** on **Latham Rd**,
- Turn **Left** on **Old River Rd** and continue north towards Machesny Park.

### South Bound

- On **Old River Rd** from Machesny Park continue towards Rockford,
- Turn **Right** on **Latham Rd**,
- Turn **Left** on **IL Rt 2**,
- Turn **Left** on **W Riverside Blvd** and continue east across the river to **E Riverside Blvd**,
- Turn **Right** on **East Dr** in Loves Park and continue to **Evelyn Ave**,
- Turn **Right** on **Pearl Ave**,
- Turn **Right** on **IL Rt 251** and continue south,
- Exit **Right** (west) on **Whitman St** and cross the river on Ben Schleicher Bridge,
- Turn **Left** on **N Main St** and continue to **S Main St**,
- Continue south on **S Main St** to **IL Rt 2** towards Byron.







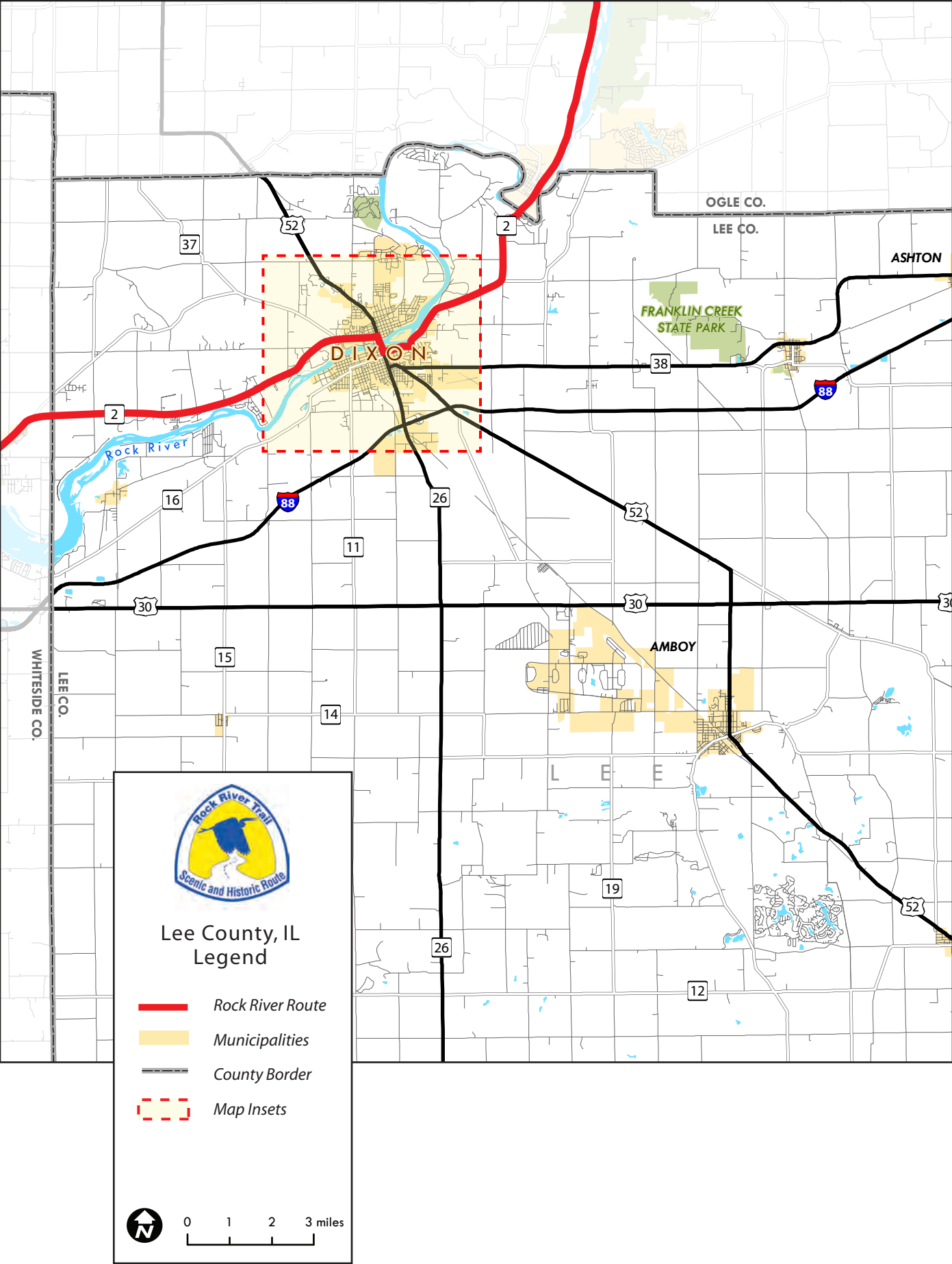
## OREGON, IL

### North Bound

- On IL Rt 2 from Dixon and Grand Detour continue towards Oregon,
- Continue on IL Rt 2 to S 4th St to N 4th St,
- Continue north on IL Rt 2 to Byron and Rockford.

### South Bound

- On IL Rt 2 from Rockford and Byron continue towards Oregon,
- Continue on IL Rt 2 to N 4th St to S 4th St,
- Continue south on IL Rt 2 to Grand Detour and Dixon.





## DIXON, IL

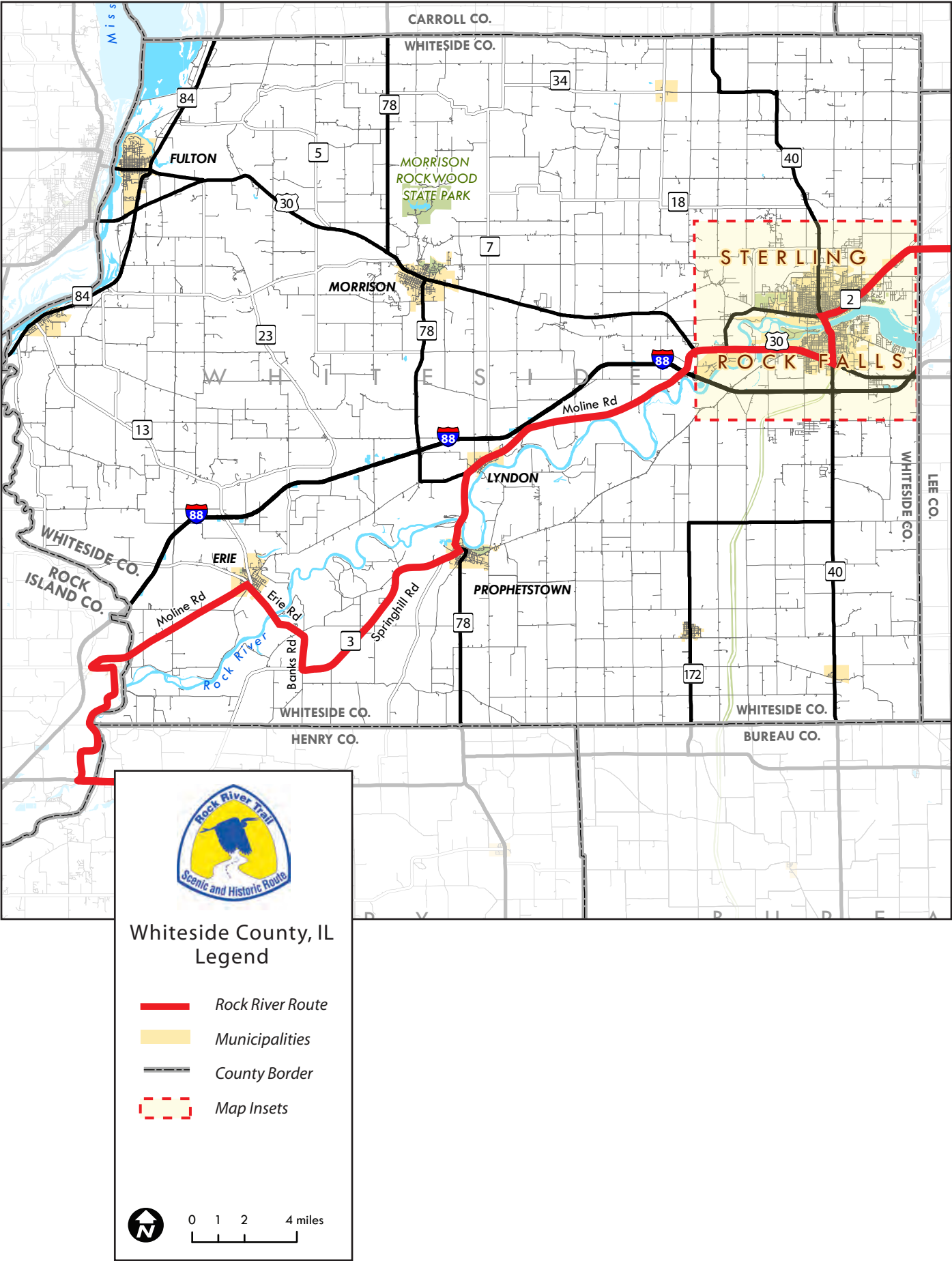
### North Bound

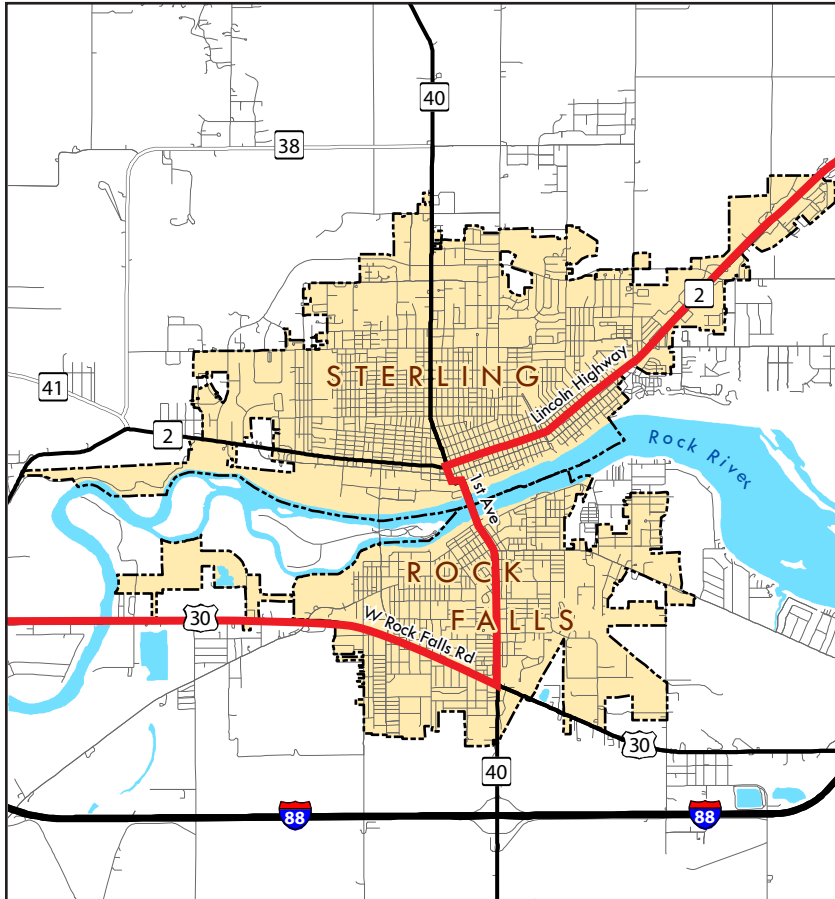
- On **IL Rt 2** from Sterling continue towards Dixon on the Lincoln Highway,
- Turn **Right** on **N Galena Ave** (US 52) and cross the river to **S Galena Ave**,
- Turn **Left** on **E 2nd St** and **IL Rt 2**,
- Continue north on **IL Rt 2** towards Grand Detour and Oregon.

### South Bound

- On **IL Rt 2** from Grand Detour and Oregon continue south towards Dixon,
- Continue on **IL Rt 2** to **E 2nd St**,
- Turn **Right** on **S Galena Ave** (US 52) and cross the river to **N Galena Ave**,
- Turn **Left** on **IL Rt 2** and continue towards Sterling on the Lincoln Highway.

WHITESIDE COUNTY, IL





## STERLING, IL ROCK FALLS, IL

### East Bound

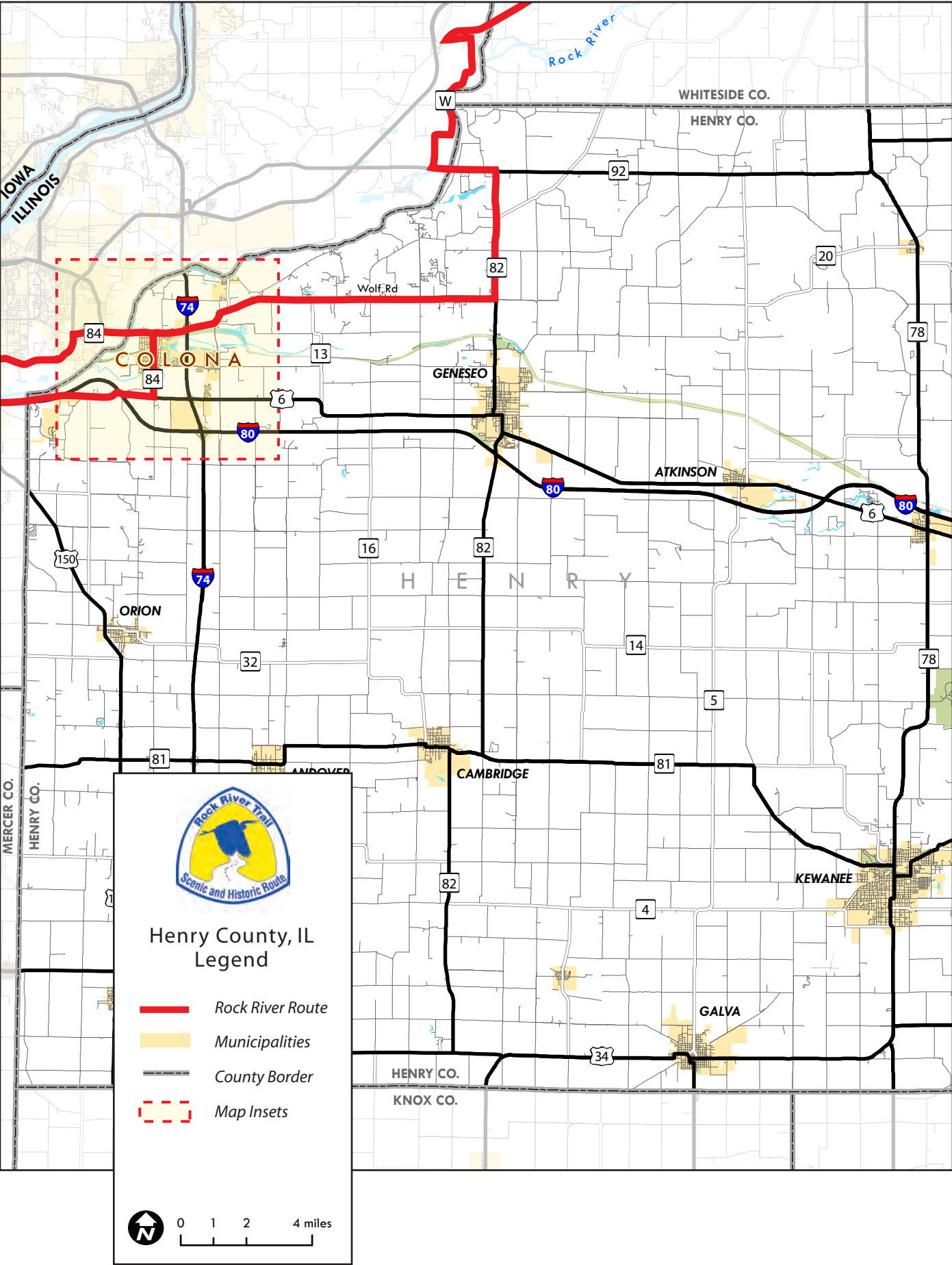
- On **US 30** from Lyndon continue east on **W Rock Falls Rd** to Rock Falls,
- Turn **Left** on **IL Rt 40** and continue north on **1st Ave** and cross the river to Sterling,
- Turn **Right** on **IL Rt 2** and continue east on the Lincoln Highway towards Dixon.

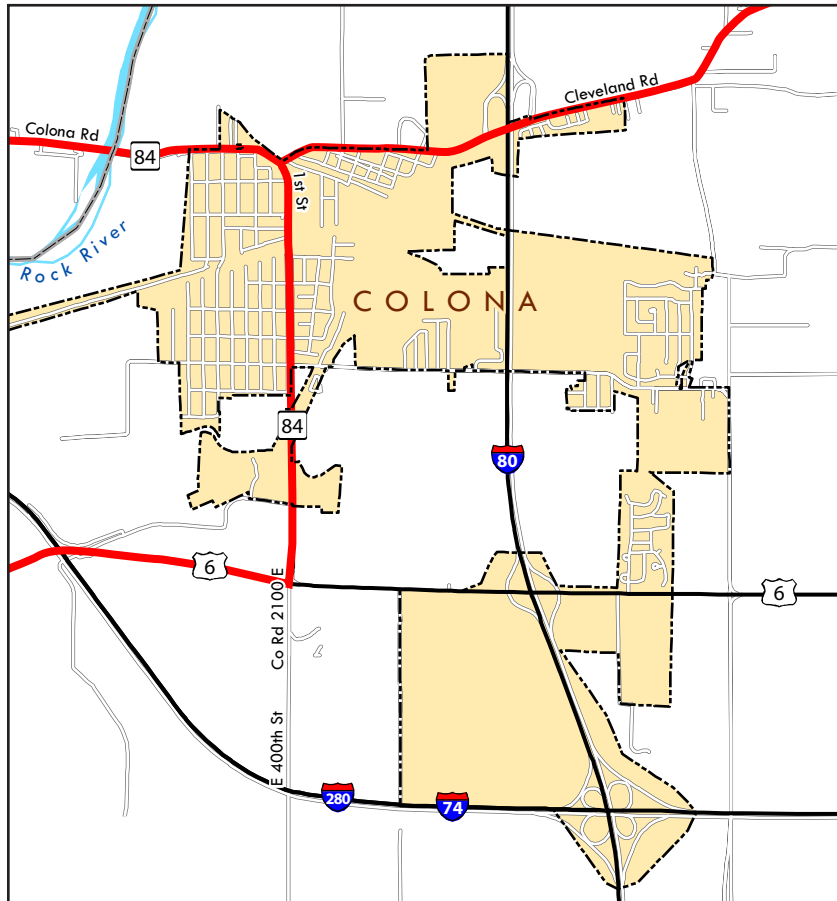
### West Bound

- On **IL Rt 2** from Dixon continue west on the Lincoln Highway towards Sterling,
- Turn **Left** on **IL Rt 40** and continue south to **1st Ave** and cross the river to Rock Falls,
- Turn **Right** on **US 30** and continue west on **W Rock Falls Rd** towards Lyndon.



HENRY COUNTY, IL





## COLONA, IL

### East Bound

- On **US 6** from Milan and Coal Valley continue east on the GAR Highway to Colona,
- Turn **Left** on **IL Rt 84** and continue north to **1st St**,
- Turn **Right** on **Cleveland Rd** and continue east to **Wolf Rd**.

or

- On **IL Rt 84** from Carbon Cliff and Silvis continue east on **Colona Rd**,
- Cross the river on **Colona Rd** to Colona,
- Turn **Left** on **Cleveland Rd** and continue east to **Wolf Rd**.

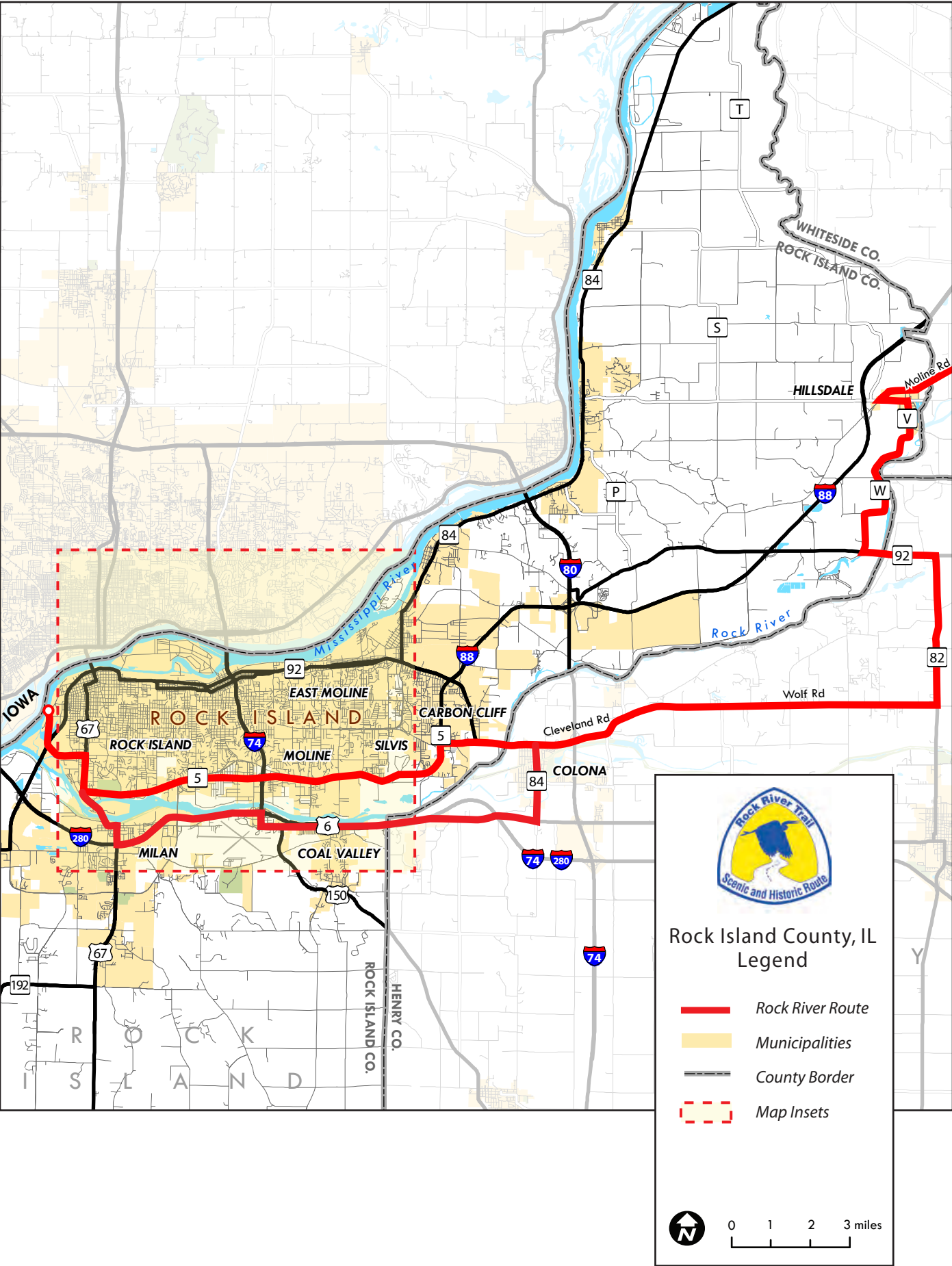
### West Bound

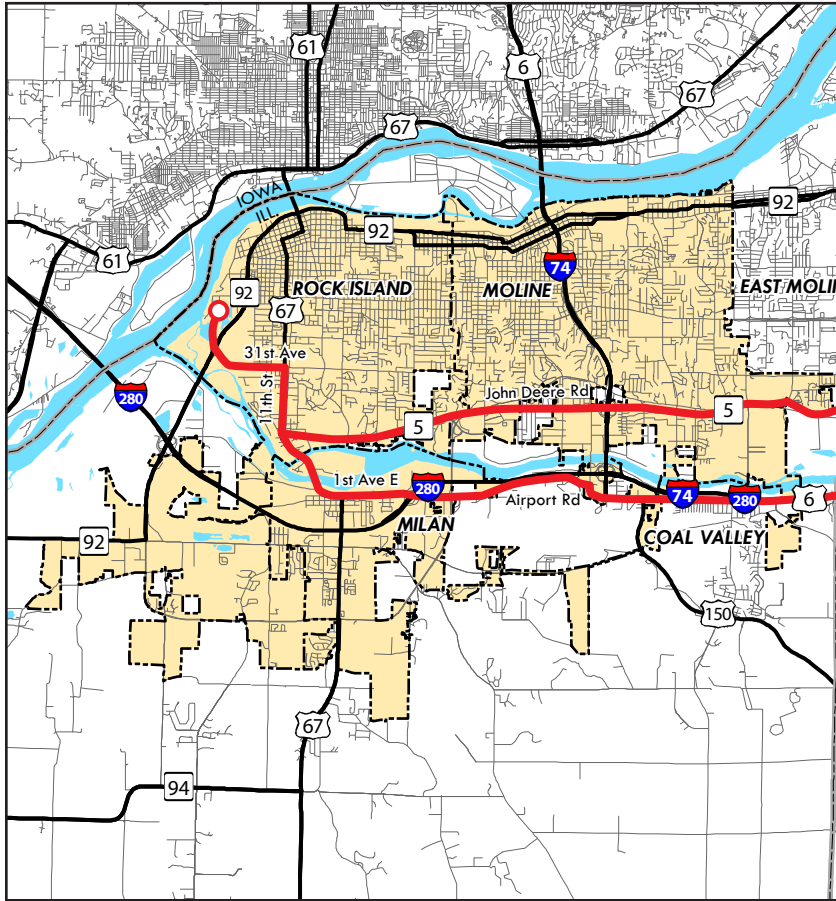
- On **Cleveland Rd** continue west from **Wolf Rd** to Colona,
- Turn **Left** on **IL Rt 84** and continue south on **1st St**,
- Turn **Right** on **US 6** and continue west on the GAR Highway to Coal Valley and Milan.

or

- On **Cleveland Rd** continue west from **Wolf Rd** to Colona,
- Turn **Right** on **IL Rt 84** and continue west on **Colona Rd**,
- Cross the river on **Colona Rd** towards Carbon Cliff and Silvis.

ROCK ISLAND COUNTY, IL





## ROCK ISLAND, MOLINE, AND MILAN, IL

### East Bound

- From the Southern Terminus of the route at Sunset Park and Marina in Rock Island continue east on **31st Ave**,
- Turn **Right** on **11th St** (US 67) and continue south across the river to Milan,
- At the intersection continue **East** on **Airport Rd**,
- Turn **Right** on **27th St** in Moline,
- Continue **East** on **US 6** on the GAR Highway towards Coal Valley and Colona.

or

- From the Southern Terminus of the route at Sunset Park and Marina in Rock Island continue east on **31st Ave**,
- Turn **Right** on **11th St** (US 67) and continue south,
- Turn **Left** on **IL Rt 5** and continue east on **Blackhawk Rd**,
- Continue on **IL Rt 5** to **John Deere Rd** and east towards Moline,
- Turn **Right** on **IL Rt 84** in Carbon Cliff and continue east on **Colona Rd**,
- Continue on **Colona Rd** and cross the river to Colona.

### West Bound

- On **US 6** from Coal Valley and Colona continue west on the GAR Highway to Milan,
- Continue **Straight** on **27th St** in Moline,
- Turn **Left** on **Airport Rd** and continue west to Milan,
- At the intersection continue **West** on **US 67** and cross the river to Rock Island,
- Continue north on US 67 and 11th St
- Turn **Left** on **31st Ave** and continue west to the Southern Terminus of the route at Sunset Park and Marina.

or

- On **IL Rt 84** and **Colona Rd** continue west across the river to Carbon Cliff,
- Turn **Left** on **IL Rt 5** and continue west on **John Deere Rd** to Moline,
- Continue on **IL Rt 5** and west on **Blackhawk Rd** to Rock Island,
- Turn **Right** on **11th St** (US 67) and continue north,
- Turn **Left** on **31st Ave** and continue west to the Southern Terminus of the route at Sunset Park and Marina.