




Rock River

CTH CW to Watertown
Segment 1

Put in north of CTH CW at
Town of Ixonia town park boat
launch. Take-out at Kanow
County Park or STH 16
Wayside 6.00 miles down
stream.

Kanow Park to CTH F 4.30
stream miles passing under
train tressel about third of the
way to an unimproved
landing.

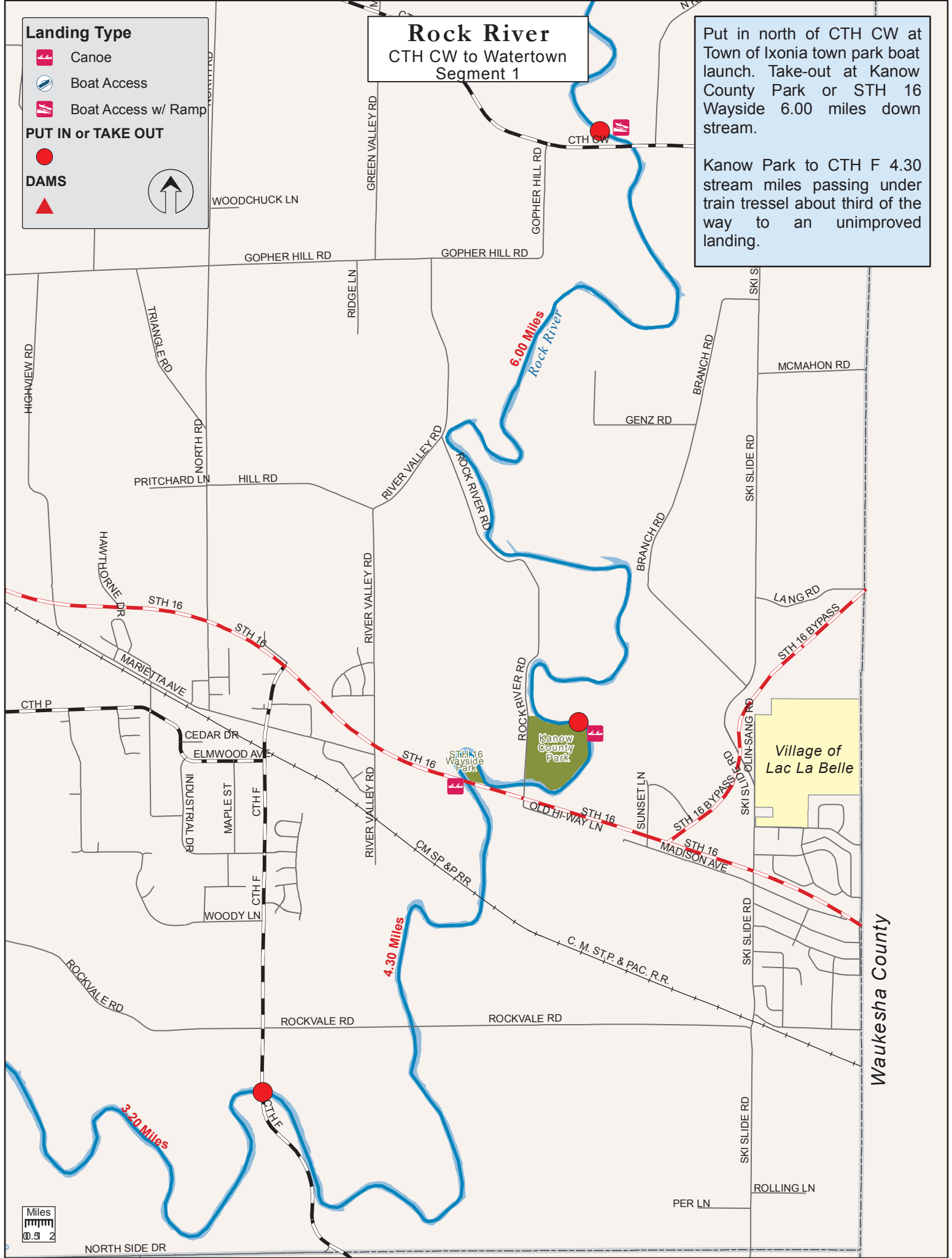
Landing Type

-  Canoe
-  Boat Access
-  Boat Access w/ Ramp

PUT IN or TAKE OUT



DAMS






NORTH SIDE DR

Waukesha County



Rock River

CTH CW to Watertown
Segment 2

Landing Type

-  Canoe
-  Boat Access
-  Boat Access w/ Ramp

PUT IN or TAKE OUT

-  PUT IN or TAKE OUT
-  DAMS

CTH F to mouth of the Oconomowoc 3.20 stream miles. You may paddle upstream of Oconomowoc River to take out at electric fish barrier.

From the Oconomowoc to Pipersville 2.50 stream miles. In Pipersville take-out at River Street stream bank left.






Rock River

CTH CW to Watertown
Segment 3

From Pipersville to Pleasant Valley Ln 1.70 miles, landing stream bank left.

From Pleasant Valley Ln and prior to reaching the first dam in the City of Watertown. There are two separate landings that provide exit. The first on east the end of Donald Ln on right bank, second take-out at the right bank Willow Drive boat launch.

Landing Type

-  Canoe
-  Boat Access
-  Boat Access w/ Ramp

PUT IN or TAKE OUT

DAMS

